

One day in Lima



Spend the morning in the

alleys, convents, and churches, all of which spend the day. More traditional bars always goes down well, for

Have lunch in Pueblo Libre, San Isidro, Miraflores, and Barranco. Each neighborhood has its own cuisine. In any of these neighborhoods you will find original proposals filled with aroma and intense flavors. In Miraflores, visit the Museum of Art with its impressive collections. In San Isidro take a walk through the lush and peaceful El Olivar Forest.

At night enjoy a sunset over the ocean, in Barranco or Miraflores, with its winding pathway that joins the city to the sea. You can also enjoy our art, music, and exhibitions, in our museums and cultural centers.



the historic center, with its squares,
tak to our colonial past. An aperitif in one of its
ollowed by a visit to Chinatown.

ores, or Barranco and discover the best of our
also find an interesting selection of cafes, with
e flavors. Afterwards, visit one of the museums
ke the opportunity to walk through the historic

rango, a district of artists and bohemians, or in
a dozen parks along the top of the cliff. You can
one of the city's galleries, theaters, or cultural

Lima is the reflection of the best part of Peru's immense riches, a city where you can use all your senses to enjoy unique experiences: practice adventure sports, establish an intimate connection with nature, visit churches and colonial buildings, discover ancient archaeological sites, or simply enjoy the relaxation provided by hotels and spas, whose bars and restaurants have the best of the country's cuisine on offer.





Location

Lima is located on the shores of the Pacific Ocean and is traversed by the Rimac River.



Elevation

154 meters.



Temperature (maximum / minimum)

Summer: 26.1 °C / 20.5 °C

Winter: 18.0 °C / 15.2 °C



Arriving

Lima's Jorge Chávez International Airport is the arrival point for private and commercial flights from every continent.



Sights not to

Squares, historic churches, parks that look out over the ocean, restaurants with the richest gastronomy, and museums that house a wealth of artistic and cultural expressions. These are just some of the places that will make your visit to Lima an unforgettable experience.


Historic Center



Santo Domingo Convent Church and Museum - Sanctuary of Peruvian Saints

Jr. Camaná 170

This complex houses the tombs of Santa Rosa de Lima and San Martín de Porres.



Download the route on Google Maps.



Bolognesi Square

Larco Museum

Au. Bolívar 1515

This museum, considered amongst the 25 best in the world, is located in an 18th century colonial mansion with beautiful gardens.

Pueblo Libre



The National Museum of Archaeology, Anthropology and History of Peru

Plaza Bolívar, Pueblo Libre

The museum's collection includes items from the pre-Columbian era through to the Republican period. The Liberators' Mansion, the home of San Martín and Bolívar, is also part of the museum.

Huallamarca Site Museum

Intersection of Avenida Nicolás de Ribera 201 and Avenida EL Rosario

This temple in the shape of a truncated pyramid was used as a public building, ceremonial center, and cemetery.



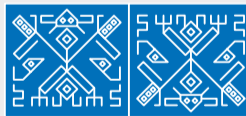
San Isidro

Miraflores

Amano Pre-Columbian Textile Museum

Calle Retiro 160

The museum exhibits textiles and instruments, organized in chronological order, from cultures such as the Chavín, the Paracas, the Nasca, the Wari, and the Chimú.



Kennedy Park

Restaurants

Peru is considered the Best of the World (World Traveler's Choice) of the capital's restaurants in the world (50 Best).

Miraflores Cliff Walk

Atop the cliff and with a unique view across the bay, this path is the perfect place to stroll, walk the dog, or play sport.




Miraflores Board Walk



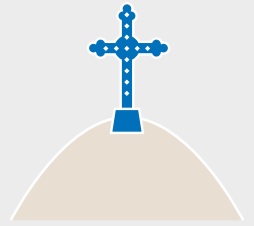
Pacific Ocean

Costa Verde Beach Circuit

Larco



be missed



Mount San Cristóbal



Lima Main Square
This plaza was the center of the old colonial city.



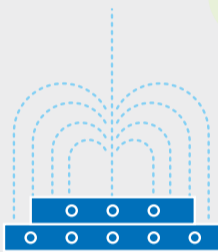

Church and Convent of San Francisco
Intersection of Jirón Ancash and Jirón Lampa
These architectural remains from the 17th century contain catacombs that served as a cemetery during the colonial era.



Lima Basilica Cathedral
Jirón Carabaya, Block 2
Main square
The church has altars in its lateral naves and historic gems such as the choir stalls of Pedro de Noguera.

San Martín Square
Intersection of Avenida Nicolás de Piérola and Jirón de la Unión
Inaugurated in 1921, the square is surrounded by architectural gems such as the the Colón Theater, and the Bolívar Hotel, where the Pisco Sour Cathedral cocktail is said to have been created.

Download the route on Google Maps.



Park of the Reserve Magical Water Circuit
Avenida Arequipa Block 6
The Park of the Reserve houses 13 fountains that create a wonderful spectacle of water and light.



EL Olivar Forest
Between Avenida Los Incas, Calle La República, Constancio Bollar Passage, and Calle Ántero Aspíllaga
This extensive forest has olive trees, some of which are more than 350 years old, including one that was planted by San Martín de Porres in 1620.

Download the route on Google Maps.



Huaca Pucllana
Calle General Borgoño (8th block)
Between AD 200 and 700 the Lima culture occupied this area. The adobe ceremonial and administrative center is testimony to its dominance.

Best Culinary Destination in (El Awards 2019) and several restaurants are among the best in

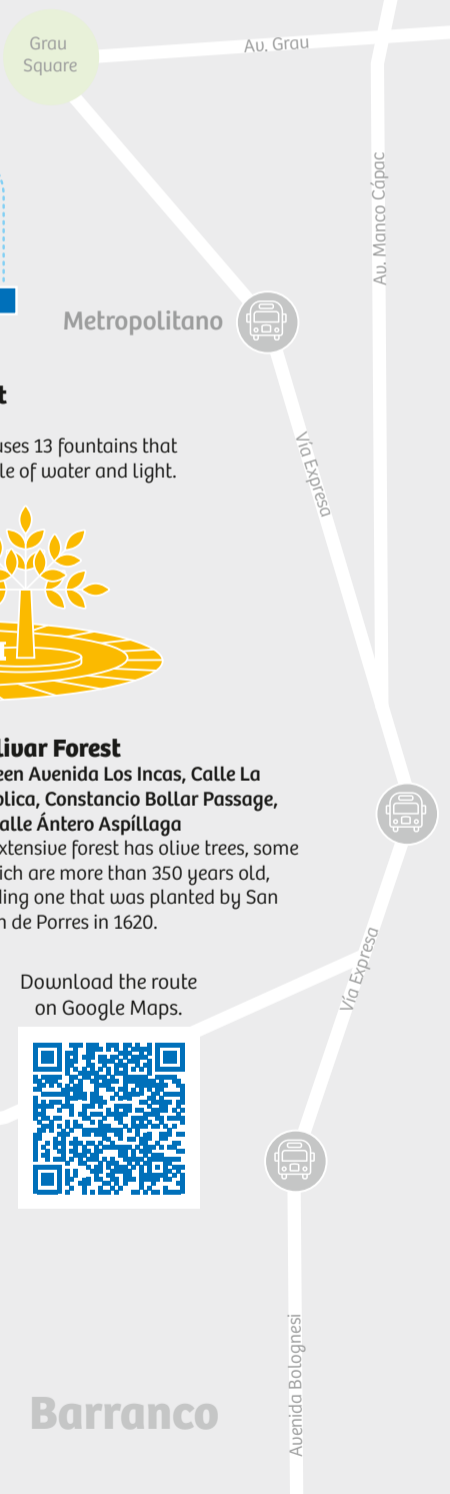


Bridge of Sighs
Crossing over the pathway to the beach in Barranco (Bajada de Baños)
Traditionally a place that inspired musicians and poets, this bridge was built in 1876 but had to be reconstructed after the War of the Pacific.



Mario Testino Museum
Avenida Pedro de Osma 409
The museum displays the work of the renowned Peruvian photographer, Mario Testino, and houses temporary exhibitions of other national and international artists.

Pedro de Osma Museum
Avenida Pedro de Osma 421
The museum was built at the beginning of the 20th century and exhibits 14 centuries of southern Andean art through objects from the Tiahuanaco and Inca civilizations and the colonial and republican eras.



Grau Square

Au. Grau

Au. Abancay

Au. Manco Cápac

Via Expresa

Via Expresa

Avenida Bolognesi

Armendariz Gorge

Barranco



Información y Asistencia al Turista
Tourist Information and Assistance



Scan and discover more
about Peru.

Contact us:

24 hours

(51 - 1) 574-8000

 (+51) 944-492-314

iperu@promperu.gob.pe

 Visit Peru

 VisitPeru

 Peru

 @VisitPeru

The information in this brochure was updated in May 2018. In developing it PROMPERU has used official information sources.



A publication by the Peru Export and Tourism
Promotion Board - PROMPERÚ
Calle Uno Oeste 50, piso 14, urb. Córpac, San Isidro,
Lima - Perú
Telephone : (51-1) 616-7300
www.promperu.gob.pe
© PROMPERÚ. All rights reserved.
Hecho el Depósito Legal en la Biblioteca Nacional
del Perú N° 2019-18182
Imprenta: Lance Gráfico S.A.C.
(calle Mama Ocllo 1923, Lince)
Lima, December 2019

FREE DISTRIBUTION. NOT FOR SALE.