

An aerial photograph of a vast desert landscape featuring rolling sand dunes. The dunes are characterized by intricate, wavy patterns and deep shadows, creating a textured appearance. A white square frame is superimposed on the right side of the image, containing the text 'FILM IN PERU' in a bold, white, sans-serif font.

# FILM IN PERU



2  
0  
1  
7




## **INTRODUCTION**

---

Because of its characteristic locations, its stunning and diverse natural, cultural, and human resources, and its huge diversity of landscapes that are perfect for every shot, Peru is the ultimate destination for filmmakers.

Unlike almost any other country in the world, Peru can offer deserts, sun, idyllic beaches, mangroves and coastline, as well as mountains, forests, snowy peaks, lakes, blue skies with cotton clouds, and valleys and rainforest locations all year round. It has 28 of the 32 different weather types, ecological floors, and productive ecosystems.

With inspiring settings full of mystery and magic, Peru is home to nearly every landscape found on the planet, from dry deserts to glaciers and peaks, and from the most varied tropical jungle in the world to coastal vineyards and haciendas from colonial times. And everything else in between.



COAST AND DESERTS

ANDEAN MOUNTAINS

AMAZON JUNGLE

Contact us:  
[filminperu@promperu.gob.pe](mailto:filminperu@promperu.gob.pe)

---





## **COAST AND DESERTS**

A coastline chiseled by time and elements in a unique and unreal way. A desert zone stretching for 3000 kilometers, bathed by the Pacific Ocean and facing the Andes mountain range, the mountain system that runs through almost the entirety of Latin America.

This area is characterized by a little vegetation, an arid climate, and high humidity. Valleys, oases, dunes, vineyards, lagoons, beaches, islets and islands, and a great variety of unique landscapes can all be found.

**Dunes in the desert**  
Ica



I Paracas National Reserve, Ica



Puente de los Suspiros in Barranco district, Lima |





I Hacienda La Caravedo, Ica





Cultivation for pisco of Quebranta grape in the Hacienda Hoja Redonda, Ica. |



## I Lomas of Asia, Lima



Dunes in the desert, Ica |



I Tronco de Oro beach in Ilo, Moquegua





El Ñuro beach in Talara, Piura |









## **ANDEAN MOUNTAINS**

Peru is a country of snow-covered mountains. Seen from the air, it resembles a piece of wrinkled paper with a thousand dimensions and colors because of the imposing presence of the Andes mountain range, a spine of rock and snow that traverses the territory from north to south shaping its geography, its landscapes, and its people.

In the Peruvian Andes there are summits and snowy peaks, the world's highest navigable lake, around 12 000 lagoons, and wide valleys that lead down to plains. The mountain climate is rather mild, with very dry air that varies according to its proximity to the desert coast or to the humid jungle.

**Chullpas of Ninamarca in Paucartambo**  
Cusco



I Rock Forest, Huayllay National Sanctuary, Junín



Isla Esteves in the Titicaca Lake, Puno |





## I City of Cusco





Archeological Complex of Moray, Cusco |



I    **Ranrapalca peak in the Huascarán National Park, Áncash**




Aerial view of the countryside, Cusco |





I    Countryside in the outskirts of the Maras village, Cusco





Hatun-Rumiyoc street, Historic Center, Cusco |



I Vicuañas in the Chaccu in Pampa Galeras National Reserve - Bárbara d-Achille, Ayacucho



**Misti Volcano and Arequipa City at dusk, Arequipa** |

Sillar quarries  
at Añashuayco  
Arequipa









# AMAZON JUNGLE

The majority of Peru is covered by the dense Amazon jungle, an infinite jungle that is filled with undiscovered mysteries and a biodiversity that dazzles. The Amazon allows unprecedented river navigation in the midst of natural abundance and world record setting biodiversity and cultural diversity. The Amazon River, the world's longest, is also found here.


At the heart of the jungle is the largest variety of orchids and butterflies to be found in any of the six continents, while the cloud and flooded forests of the Peruvian jungle allow the observation of birds and wildlife. Such is the variety of species, that it is believed most are still undiscovered or yet to be adequately studied.

**Amazon River**  
Loreto



I Tarapacá boardwalk in the city of Iquitos, Loreto





Houses on the banks of the Amazon River, Loreto |



I Tourist Cruise on the Amazon River, Loreto



Cruise on the Itaya River near Iquitos, Loreto |





I Ceiba tree in the jungle of Iquitos, Loreto





Rafting in the Tourist Complex of Quistococha, Loreto |




I Bird observatory, Loreto



Carolina Egg Hotel in Oxapampa, Junín |

Yanayacu River in  
the Pacaya Samiria  
National Reserve, Loreto







# FILMOGRAPHY

---

**ARMIÑO  
NEGRO**

Location:  
Lima / Cusco

**L'IMPERO  
DEL SOLE**

Location:  
Cusco

**EL TESORO  
DE ATAHUALPA**

Location:  
Cusco

**1935**

**1957**

**1968**

**1954**

**1958**

**1971**

**SECRET OF  
THE INCAS**

Location:  
Cusco

**THE OLD MAN  
AND THE SEA**

Location:  
Cabo blanco / Talara

**THE LAST  
MOVIE**

Location:  
Cusco

**AGUIRRE  
THE WRATH  
OF GOD**

Location:  
Cusco / Ucayali

**FITZCARRALDO**

Location:  
Iquitos / Cusco

**ENDHIRAN**

Location:  
Cusco

**OLIVER'S  
DEAL**

Location:  
Lima / Huaraz

**1972**

**1982**

**2010**

**2015**

**1980**

**2004**

**2013**

**CABO BLANCO**

Location:  
Talara

**THE MOTORCYCLE  
DIARIES**

Location:  
Lima / Cusco / Iquitos

**THE GREEN  
INFERNO**

Location:  
Tarapoto

## **CREDITS**

---

### **COAST AND DESERTS**

- P. 4 — Dunes in the desert, Ica > Enrique Castro-Mendiivil / PROMPERÚ
- P. 6 — Paracas National Reserve, Ica > Marco Garro / PROMPERÚ
- P. 7 — Puente de los Suspiros in Barranco district, Lima > Inés Menacho / PROMPERÚ
- P. 8 — Hacienda La Caravedo, Ica > Musuk Nolte
- P. 9 — Cultivation for pisco of Quebranta grape in the Hacienda Hoja Redonda, Ica > Daniel Silva / PROMPERÚ
- P. 10 — Lomas of Asia, Lima > John Calixto / PROMPERÚ
- P. 11 — Dunes in the desert, Ica > Adrián Portugal
- P. 12 — Tronco de Oro beach in Ilo, Moquegua > Rafael Cornejo / PROMPERÚ
- P. 13 — El Ñuro beach in Talara, Piura > Gihan Tubbeh / PROMPERÚ
- P. 14 — Panamericana Norte highway in Huarmey, Lima > Iñigo Maneiro / PROMPERÚ

### **ANDEAN MOUNTAINS**

- P. 16 — Chullpas of Ninamarca in Paucartambo, Cusco > Leslie Searles
- P. 18 — Rock Forest, Huayllay National Sanctuary, Junín > Antonio Escalante
- P. 19 — Isla Esteves in the Titicaca Lake, Puno > Gihan Tubbeh / PROMPERÚ
- P. 20 — City of Cusco > Gihan Tubbeh
- P. 21 — Archeological Complex of Moray, Cusco > Miguel Mejía / PROMPERÚ
- P. 22 — Ranrapalca peak in the Huascarán National Park, Áncash > Flor Ruíz / PROMPERÚ
- P. 23 — Aerial view of the countryside, Cusco > Pilar Olivares / PROMPERÚ
- P. 24 — Countryside in the outskirts of the Maras village, Cusco > Enrique Castro-Mendiivil / PROMPERÚ
- P. 25 — Hatun-Rumiyoc street, Historic Center, Cusco > Enrique Nordt / PROMPERÚ
- P. 26 — Vicuñas in the Chaccu in Pampa Galeras National Reserve  
- Bárbara d-Achille, Ayacucho > Iñigo Maneiro / PROMPERÚ
- P. 27 — Misti Volcano and Arequipa City at dusk, Arequipa > Gihan Tubbeh / PROMPERÚ
- P. 28 — Sillar quarries at Añashuayco Arequipa > Enrique Castro-Mendiivil / PROMPERÚ



## **AMAZON JUNGLE**

- P. 30** — Amazon River, Loreto > Leslie Searles
- P. 32** — Tarapacá boardwalk in the city of Iquitos, Loreto > Juan Puelles / PROMPERÚ
- P. 33** — Houses on the banks of the Amazon River, Loreto > Alex Bryce / PROMPERÚ
- P. 34** — Tourist Cruise on the Amazon River, Loreto > Alex Bryce
- P. 35** — Cruise on the Itaya River near Iquitos, Loreto > Gihan Tubbeh / PROMPERÚ
- P. 36** — Ceiba tree in the jungle of Iquitos, Loreto > Yayo López
- P. 37** — Rafting in the Tourist Complex of Quistococha, Loreto > Alex Bryce / PROMPERÚ
- P. 38** — Bird observatory, Loreto > Alex Bryce
- P. 39** — Carolina Egg Hotel in Oxapampa, Junín > Fernando Criollo / PROMPERÚ
- P. 40** — Yanayacu River in the Pacaya Samiria National Reserve, Loreto > Walter Wust



#### **FILM IN PERU**

A publication by the Peru Export and Tourism Promotion Board - PROMPERU

Calle Uno Oeste N° 50, piso 14, urb. Córpac, San Isidro, Lima - Perú

Telephone: (51-1) 616-7300

[www.promperu.gob.pe](http://www.promperu.gob.pe)

© PROMPERÚ. All rights reserved.

#### **FREE DISTRIBUTION. NOT FOR SALE.**

Coordination and general edition: Department of Brand Management – Country Brand

Subdirectorato and Department of Graphic and Audiovisual Production – Production

Subdirectorato

Photo Edition: Musuk Nolte

Design and layout: Genaro Bernilla

Translation: Alex Jefremov

---

Cover photo: Aerial view of the Ica dunes © Musuk Nolte





Perú